

ATTACHMENTS DISTRIBUTED UNDER SEPARATE COVER

**CCL 25/10/2022 – BRIDGE STREET, WARATAH – RAISED
PEDESTRIAN CROSSING NEAR BOOMERANG ROAD**

PAGE 2	ITEM-88	Attachment A:	CCL251022 - Bridge Street, Waratah – Raised Pedestrian Crossing proposed upgrade plan
PAGE 5	ITEM-88	Attachment B:	CCL251022 – Bridge Street, Waratah – Consultation Flyer
PAGE 9	ITEM-88	Attachment C:	CCL251022 – Bridge Street, Waratah – Summary of submissions

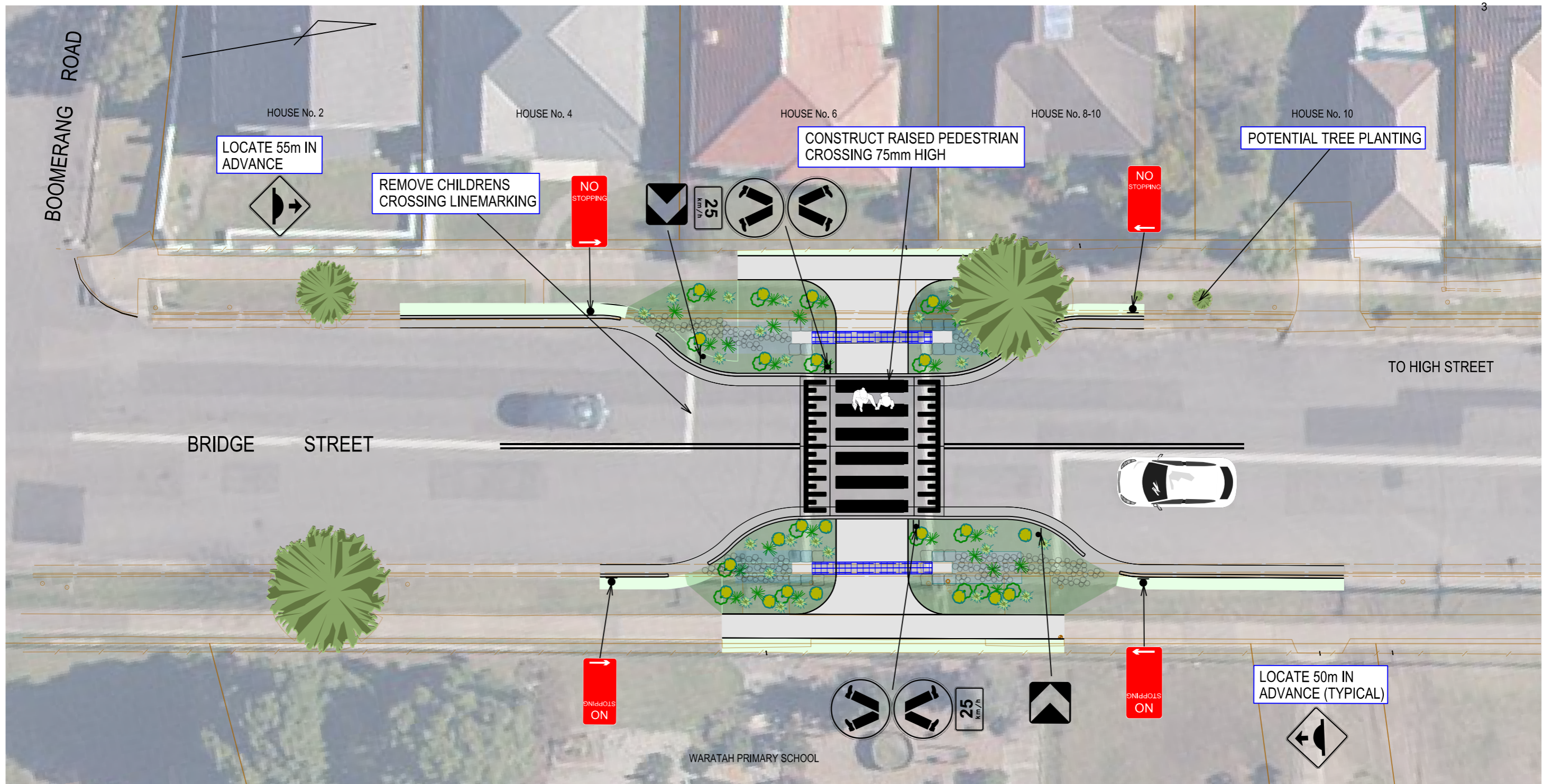
DISTRIBUTED UNDER SEPARATE COVER

ATTACHMENTS DISTRIBUTED UNDER SEPARATE COVER

**CCL 25/10/2022 - BRIDGE STREET, WARATAH – RAISED
PEDESTRIAN CROSSING NEAR BOOMERANG ROAD**

ITEM-XX **Attachment A:** CCL251022 - Bridge Street, Waratah – Raised
Pedestrian Crossing proposed upgrade plan

DISTRIBUTED UNDER SEPARATE COVER



LEGEND:

NEW RAINGARDEN	
NEW FOOTPATH	
NEW KERB & GUTTER	
NEW TRENCH GRATE	
POTENTIAL TREE PLANTING	

PLAN
SCALE 1:200

PDF created on: 5/24/2024 10:58:15 AM

No.	AMENDMENT DETAILS	DATE	INITIALS
A	ISSUED FOR PUBLIC CONSULTATION	05-05-22	SD
THIS SHEET WAS PREPARED IN COLOUR AND WILL BE INCOMPLETE IF COPIED			

SCALE	AS SHOWN
COORDINATE SYSTEM:	MGA ZONE 56
HEIGHT DATUM:	AHD

	INFRASTRUCTURE AND PROPERTY ASSETS AND PROJECTS CIVIL SERVICES TEAM
DESIGNED:	S DELANEY
REVIEWED:	-

MICROSTATION FILE:	PRJ-00201298_01.dgn	SUR:	G JOHNS
12d PROJECT FILE:	C4462_BRIDGE ST.project	F.B.:	538
PPM PROJECT No.:	PRJ 00201289	L.B.:	-
EXHIBITION PLAN			

CITY OF NEWCASTLE	
BRIDGE STREET WARATAH CONSTRUCTION OF KERB EXTENSIONS AND A RAISED PEDESTRIAN CROSSING	

CN PLAN No.	R7954	SHEET No.	1
AMENDMENT No.	A	OF	1
		SHEETS	

ATTACHMENTS DISTRIBUTED UNDER SEPARATE COVER

**CCL 25/10/2022 - BRIDGE STREET, WARATAH – RAISED
PEDESTRIAN CROSSING NEAR BOOMERANG ROAD**

ITEM-88 **Attachment B:** CCL251022 – Bridge Street, Waratah –
Consultation Flyer

DISTRIBUTED UNDER SEPARATE COVER

Background

Accessibility and safety improvements are proposed for the existing children's crossing next to Waratah Public school on Bridge Street. An upgrade intends to address the lack of kerb ramps and the stepped kerb on the residential side of the crossing. Changes are also proposed to increase visibility for drivers of pedestrians at the crossing.

The proposal to upgrade the crossing to a raised pedestrian crossing was given support to undertake community consultation by the Newcastle City Traffic Committee on 21 October 2019.

This consultation is being undertaken to ensure that the community is informed and has the opportunity to raise any concerns prior to reporting to Council for approval.

How we use feedback

We are seeking community feedback to make an informed decision on this project.

To provide feedback, visit newcastle.nsw.gov.au/yoursay and complete the online form.

Alternatively, you can email a written submission to mail@ncc.nsw.gov.au. Please include 'Submission – Raised Pedestrian Crossing – Bridge Road, Waratah' in the subject line.

Postal submissions can be sent to:

Chief Executive Officer

City of Newcastle

Attention: Transport and Compliance

PO Box 489

Newcastle NSW 2300

Subject: Submission – Pedestrian Crossing Upgrade – Bridge Street, Waratah

The public exhibition period closes
midnight Friday 29 July 2022.

For more information visit:
newcastle.nsw.gov.au

Proposed Pedestrian Crossing Upgrade – Bridge Street, Waratah

We are seeking feedback on a proposal to replace the children's crossing on Bridge Street near Boomerang Road, Waratah with a raised pedestrian crossing.



Pedestrian upgrades are proposed outside Waratah Public School.

What is proposed

We are seeking feedback on a proposal to improve pedestrian safety in your neighbourhood by constructing a raised crossing outside Waratah Public School on Bridge Street, near Boomerang Road.

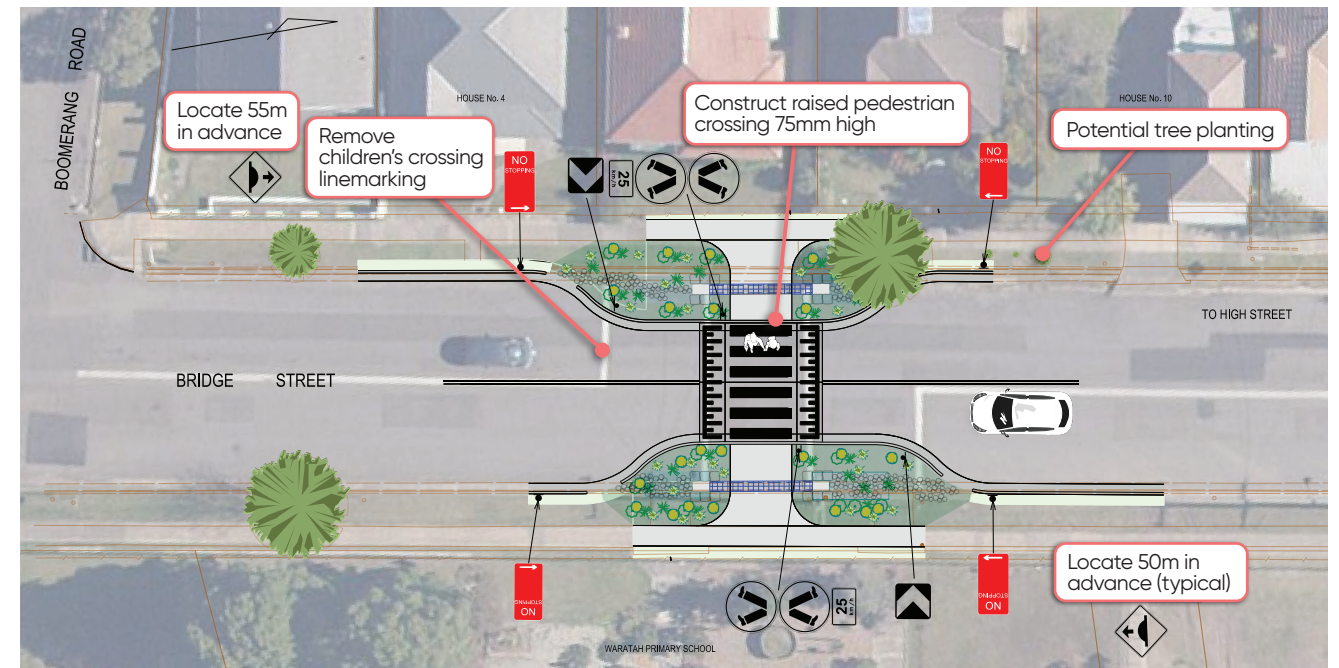
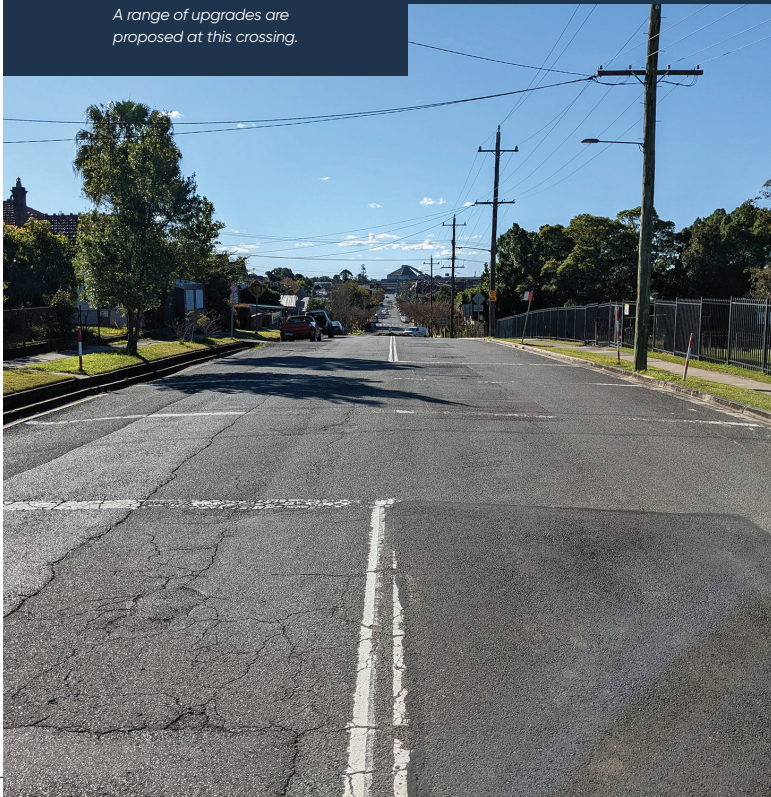
Works include:

- Construction of a raised pedestrian crossing on Bridge Street near Boomerang Road
- Construction of kerb extensions at the raised pedestrian crossing, including rain gardens
- Upgrade of street lighting to meet Australian Standards
- Signage and line marking

There will be a moderate increase in parking availability associated with the works, with parking restrictions adjusted to suit the upgraded infrastructure.

Bridge Street, Waratah Construction of kerb extensions and a raised pedestrian crossing

A range of upgrades are proposed at this crossing.



LEGEND

- | | | | | | |
|----------------|--|-------------------|--|-------------------------|--|
| New raingarden | | New kerb & gutter | | Potential tree planting | |
| New footpath | | New trench grate | | | |

ATTACHMENTS DISTRIBUTED UNDER SEPARATE COVER

**CCL 25/10/2022 - BRIDGE STREET, WARATAH – RAISED
PEDESTRIAN CROSSING NEAR BOOMERANG ROAD**

ITEM-88 **Attachment C:** CCL251022 – Bridge Street, Waratah – Summary
of submissions

DISTRIBUTED UNDER SEPARATE COVER

SUMMARY OF SUBMISSIONS – BRIDGE STREET, WARATAH – RAISED PEDESTRIAN CROSSING NEAR BOOMERANG ROAD

No.	Document Date	Suburb	Support	Summary of Submission	CN Response
1	29/06/2022	Waratah	Yes	Respondent supports project noting current safety issues	Noted
2	29/06/2022	Mayfield	Yes	Respondent supports project noting current safety and accessibility issues	Noted
3	29/06/2022	Waratah	Yes	Respondent supports project noting current safety issues	Noted
4	29/06/2022	WARATAH	Yes, with changes	Requests that considerations for turning restrictions on Coolamin Road	This is outside the scope of this project. It may be considered in future LATM works
5	29/06/2022	Mayfield	Yes	Respondent supports project noting current safety issues	Noted
6	30/06/2022	Waratah West	Yes	Respondent supports project noting current safety issues	Noted
7	10/07/2022	Waratah	Yes	Respondent supports project and recommends another crossing near St Phillips	The crossing at St Phillips is outside the scope of this project but may be considered in the PAMP program
8	30/07/2022	North Lambton	Yes	Respondent supports project	Noted