

**TREE PLANTING - REDEVELOPMENT WITH FOOTWAY**  
SCALE 1:50

**INSTALLATION INSTRUCTIONS GOOD DRAINAGE**

1. LOCATE SERVICES.
2. PROVIDE 'A' MIX AND STRUCTURAL SOIL IN STRICT ACCORDANCE WITH THE NEWCASTLE URBAN FOREST TECHNICAL MANUAL.
3. EXCAVATE PIT TO DEPTH OF ROOTBALL PLUS 150mm.
4. MANAGE AND INSTALL STRUCTURAL SOIL IN ACCORDANCE WITH MANUFACTURERS SPECIFICATION.
5. INSTALL A BASE COURSE OF 50mm OF COMPACTED FINE CRUSHED ROCK.
6. INSTALL A 50mm 'U' PIPE INTO THE BASE OF THE TREE PIT LOOPED AROUND THE BASE OF THE ROOTBALL WITH BOTH ENDS OPEN TO THE SURFACE (NOT SHOWN ON DRAWING). NOTE: THIS IS FOR IMPROVED AIR FLOW NOT FOR WATERING.
7. INSTALL THE TREE AND BACKFILL PIT WITH 'A' MIX AS PER ITEMS 8, 9 AND 10 BELOW. DO NOT COVER THE ROOTBALL WITH ANY SOIL.
8. BACKFILL AROUND THE TREE WITH 300mm OF A MIX AS SPECIFIED. WET THE MATERIAL DURING PROGRESSIVE PLACEMENT OF THIS 300mm LAYER BEING CAREFUL NOT TO COMPLETELY SATURATE THE SOIL TO AVOID SEPARATION OF COMPONENTS. THE SOIL WILL SLUMP NATURALLY.
9. DO NOT ARTIFICIALLY OR MECHANICALLY COMPACT THE 'A' MIX SOIL.
10. INSTALL THE ADDITIONAL 300mm OF THE 'A' MIX IN THE PIT TO LEVEL WITH TOP OF ROOTBALL. WET THE MATERIAL DURING PROGRESSIVE PLACEMENT OF THIS LAYER BEING CAREFUL NOT TO COMPLETELY SATURATE THE SOIL.
11. PLACE SLOW RELEASE FERTILISER AS SPECIFIED SUITABLE FOR TREES ACROSS THE SURFACE OF THE SOIL.
12. TAKING CARE TO KEEP MULCH DIRECTLY OFF THE TREE TRUNK, ADD A MAXIMUM 75mm OF COARSE MULCH THAT MEETS THE REQUIREMENTS OF THE CITY OF NEWCASTLE AND AUSTRALIA STANDARD AS4454.
13. PLANTING IN POOR OR NON DRAINING SOIL (EG CLAY) SUBSOIL DRAINAGE MAY BE REQUIRED. REFER TO STANDARD DRAWING A3008 FOR REQUIREMENTS.

EXTENT AND SETOUT OF STRUCTURAL SOIL SHALL CONSIDER THE LOCATION AND OFFSET REQUIREMENTS OF EXISTING UTILITIES

 DENOTES STRUCTURAL SOIL ZONE UNDER FOOTWAY. REFER TO PROJECT CIVIL PLANS FOR SETOUT AND DIMENSIONS

 DENOTES EXTENT OF COARSE GRADED MULCH TO SURFACE OF TREE PIT. REFER TO DETAILS


 DENOTES EXTENT OF GRASSED FOOTWAY AREA

\* DENOTES DIMENSION WHEN FOOTPATH WIDTH IS 4500

# DENOTES FOOTPATH WIDTH AND SETOUT IN ACCORDANCE WITH CITY OF NEWCASTLE (CN) CURRENT FOOTWAY ALLOCATIONS. CONTACT CN FOR DETAILS.

3	REVISION	30/03/23	T.C	SCALE AS SHOWN DO NOT SCALE DRAWING	
2	REVISION	24/11/22	T.C		
1	CONSTRUCTION	18/12/14	T.A		
0	PRELIMINARY	18/11/14	T.A		
ISSUE	AMENDMENT DETAILS	DATE	INITIALS	REVIEWED	J.C

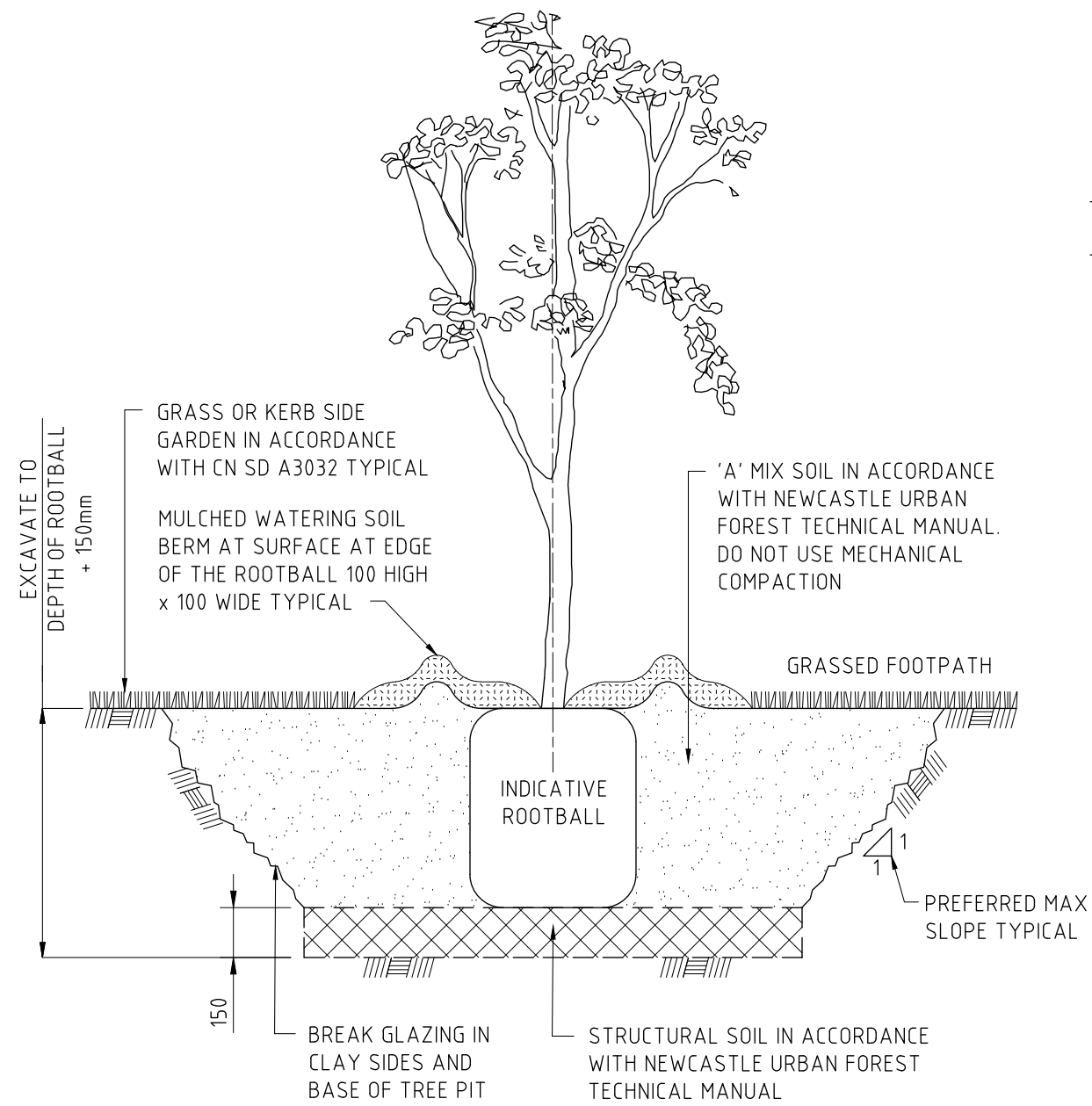


SIGNED:   
EXECUTIVE MANAGER ASSETS AND FACILITIES  
DATE: 11/08/23

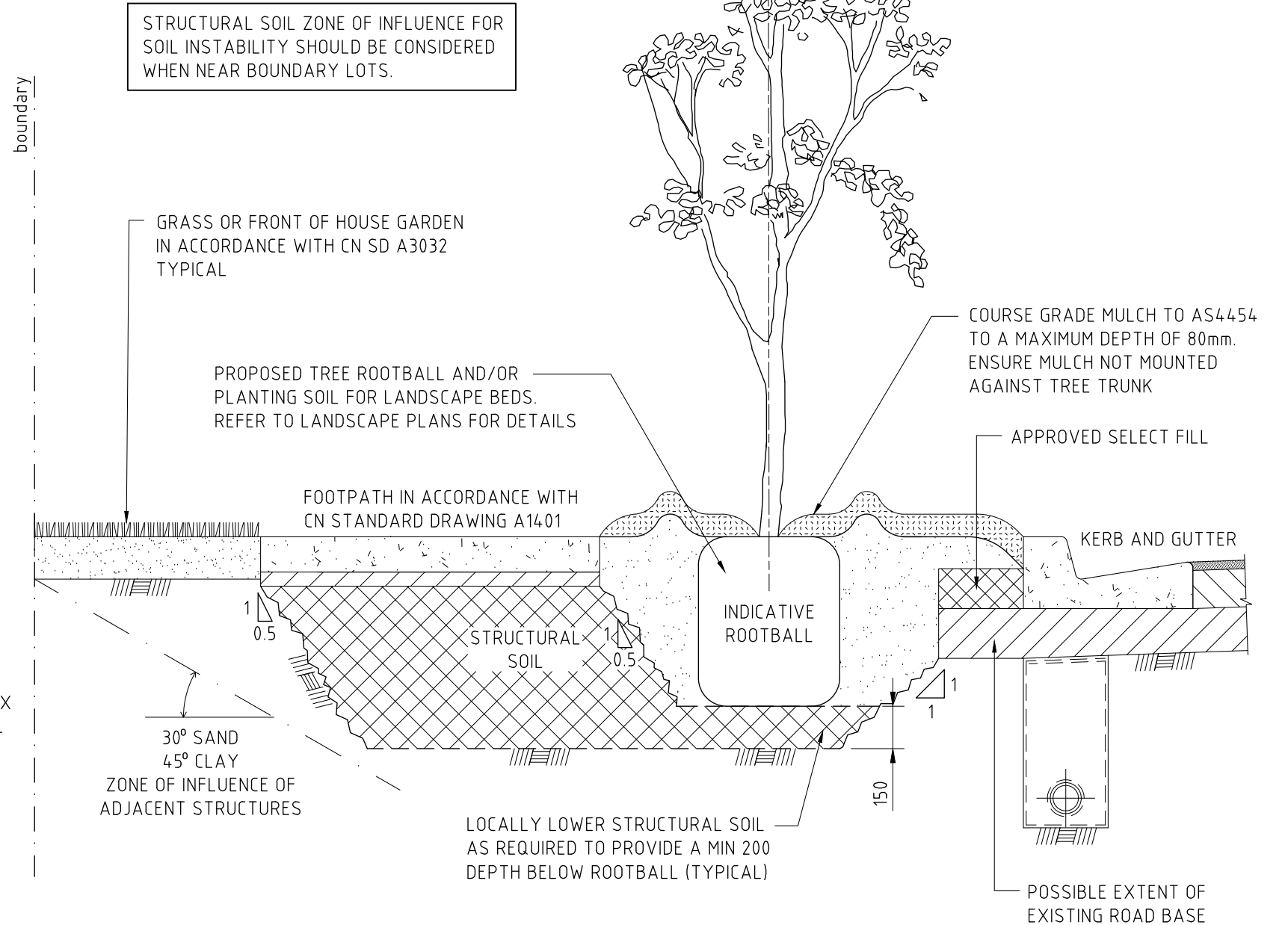
CITY OF NEWCASTLE STANDARD DRAWING  
**TREE PLANTING  
REDEVELOPMENT WITH FOOTWAY**

NCC PLAN No.  
**A3002**  
SHEET A3 ISSUE 3

SHEET No.  
1 OF 2 SHEETS



**TYPICAL LONG SECTION**  
SCALE 1:20



**TYPICAL CROSS SECTION**  
SCALE 1:20

3	REVISION	30/03/23	T.C	SCALE AS SHOWN DO NOT SCALE DRAWING	REVIEWED	J.C
2	REVISION	24/11/22	T.C			
1	CONSTRUCTION	18/12/14	T.A			
0	PRELIMINARY	18/11/14	T.A			
ISSUE	AMENDMENT DETAILS	DATE	INITIALS			



APPROVED:  
SIGNED: *[Signature]*  
EXECUTIVE MANAGER ASSETS AND FACILITIES  
DATE: 11/08/23

CITY OF NEWCASTLE STANDARD DRAWING  
**TREE PLANTING  
REDEVELOPMENT WITH FOOTWAY**

NCC PLAN No. <b>A3002</b>		SHEET No. 2 OF 2 SHEETS
SHEET A3	ISSUE 3	