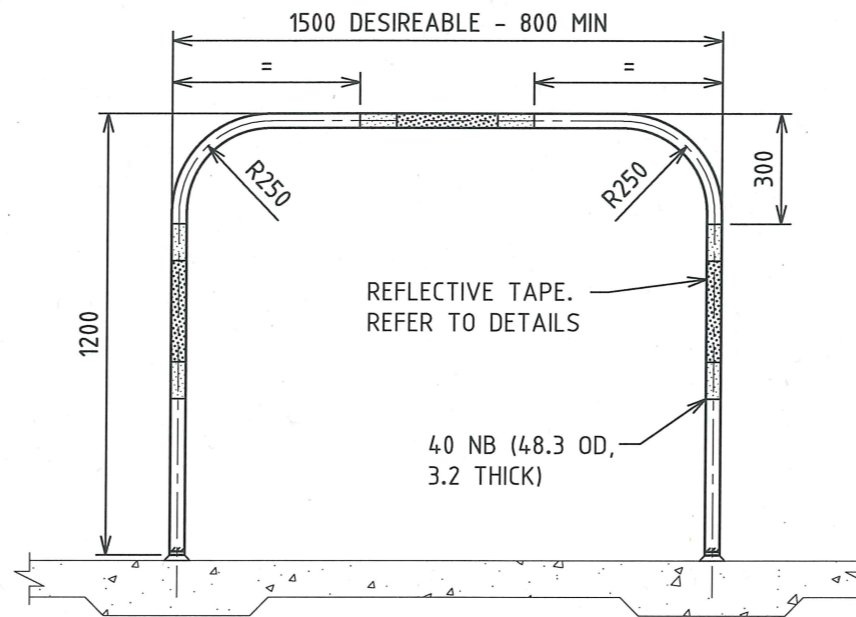


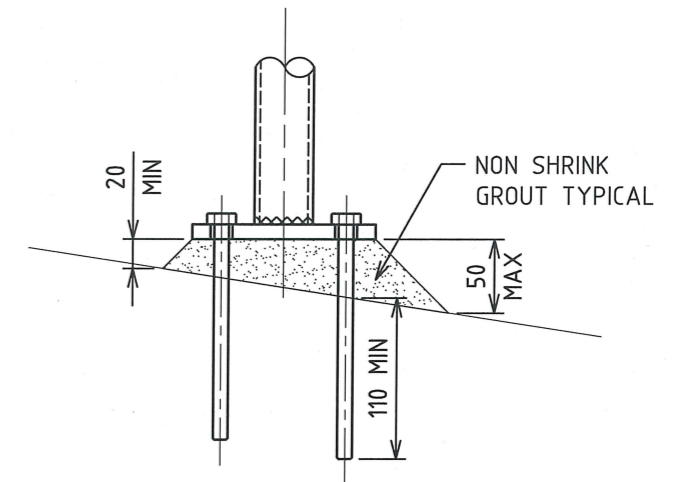
**HOLDING RAIL - PEDESTRIAN**  
SCALE 1:20



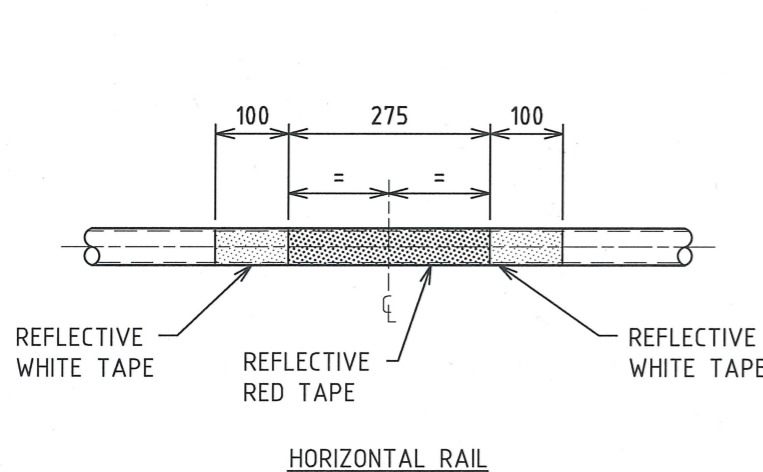
**HOLDING RAIL - SHARED PATH**  
SCALE 1:20

**NOTES**

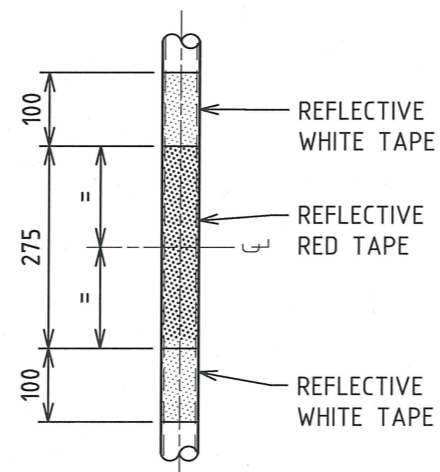
1. ALL STEEL WORK TO BE HOT DIP GALVANIZED
2. NOT TO BE USED WITHIN 100m OF SURF ZONE
3. ALL SHOP WELDS TO BE 4 THICK CONTINUOUS FILLET WELDS TO AS1554.1
5. SITE WELDS SHALL NOT BE USED
6. ALL CONCRETE TO BE GRADE N25



**SLOPING SURFACE DETAIL**  
SCALE 1:5

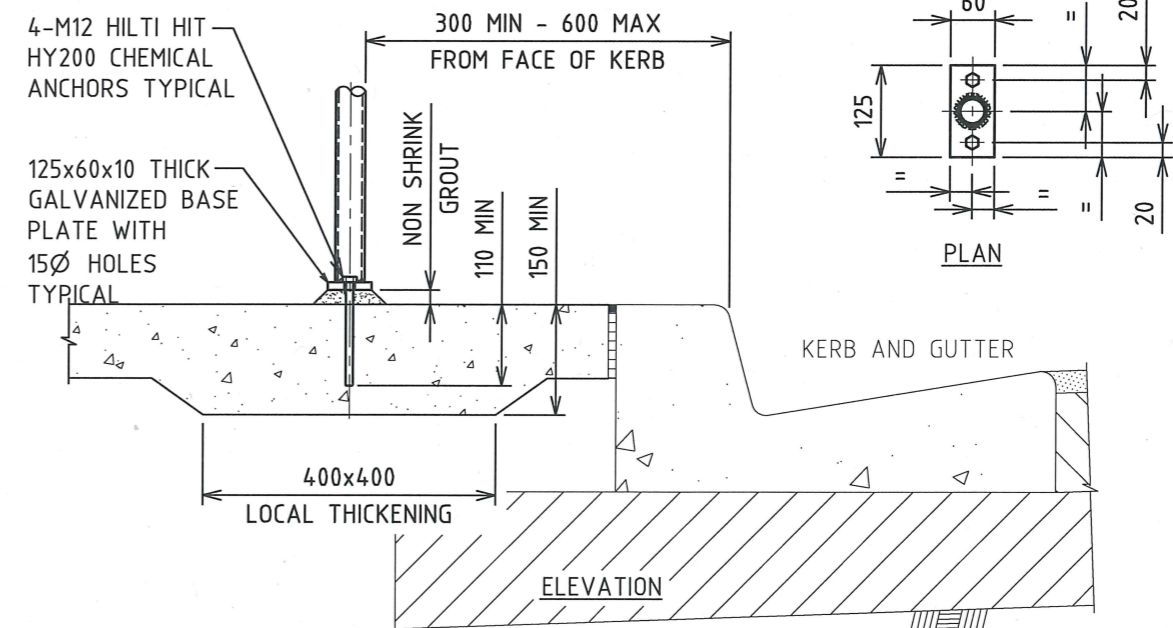


**HORIZONTAL RAIL**



**VERTICAL RAIL**

**REFLECTIVE TAPE DETAILS**  
SCALE 1:10



**BASE PLATE DETAIL**  
SCALE 1:10

0	CONSTRUCTION	18.08.15	T.A.
No.	AMENDMENT DETAILS	DATE	INITIALS

SCALE	AS SHOWN
COORDINATE SYSTEM:	HEIGHT DATUM: AHD

	LIVEABLE CITY INFRASTRUCTURE MANAGEMENT SERVICES
REVIEWED:	J.C.

APPROVED:	
SIGNED:	INFRASTRUCTURE MANAGEMENT SERVICES MANAGER
DATE:	21/8/15

<b>THE CITY OF NEWCASTLE</b>
FENCES CYCLEWAY HOLDING RAIL 40mmØ

NCC PLAN No.	A3520
AMENDMENT No.	
SHEET No.	1 OF 1 SHEETS