


NATIONAL PARK NORTH WEST CORNER

March 2025



City of
Newcastle



National Park is a significant sporting and recreational facility used by people from across the Newcastle region as well as by the local community. In addition to being a major venue for a variety of organised sports, National Park is also a valued passive recreation and open space park close to the Newcastle CBD.

Key Aim

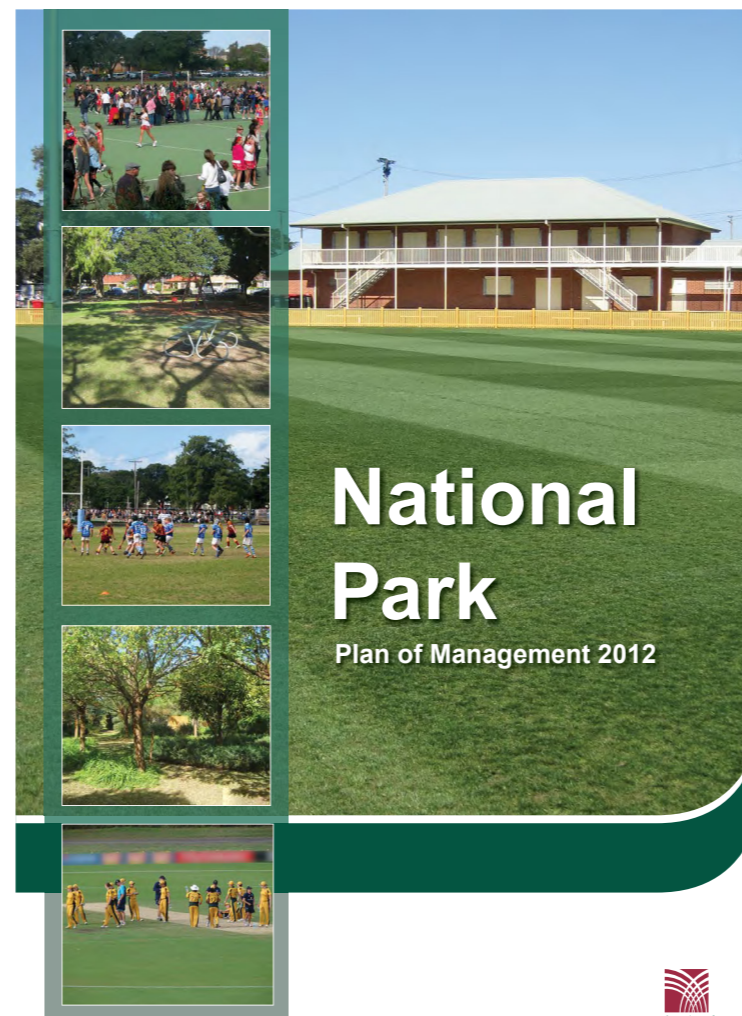
A key aim of the plan is to enhance existing passive recreation areas with supplementary landscaping, park furniture and pathway connections while increasing green space in the CBD.



National Park

Plan of Management 2012

*Recommendation for site:
Investigate possible alternative uses of the building and surrounds for recreation, open space or community uses offering greater access/use of this venue for the wider Newcastle community.*



Strategic Sports Plan 2020

*Recommendation for Site:
Develop the north west corner of the site as a recreation park, to address deficiencies in inner city parkland catering for range of active and passive activities*



Source: On our bikes: A plan for safe and connected cycling in the Newcastle LGA 2021-2030, MAP16, page 58


NATIONAL PARK NORTH WEST CORNER

LANDSCAPE CONCEPT PLAN

March 2025 P2



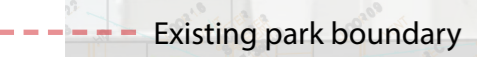


1:8000 @A3



City of Newcastle

DESIGN NOTE

-  Proposed tree
-  Existing trees to be removed
-  Existing park boundary

STAGE 1

- 1 Former Wal Young House site
- 2 Toilets facing pathway
- 3 1.5m wide pathway
- 4 Bike racks
- 5 Pet friendly bubbler
- 6 Large shelter (10m x 6m) and bbq
- 7 Pathway connecting to existing basketball courts
- 8 Additional understorey planting and increased mulch ring size underneath fig tree
- 9 Existing path
- 10 Bike racks adjacent to existing bubbler
- 11 Picnic set (seats and table)
- 12 Existing seats
- 13 Pathway connecting to existing path
- 14 Existing bins to be retained
- 15 Security lighting along pathway and toilet
- 16 Raised pathway to accommodate existing trees
- 17 Woody Meadow planting
- 18 Plaque for Mr Wal Young

TRAFFIC IMPROVEMENTS

- 19 Intersection upgrade, pedestrian and cycle connections, and street trees to be confirmed under future project works.

STAGE 2

- 20 Sandstone tiered seating with additional small/ medium trees for shading along National Park Street
- 21 Investigation of potential Bat ball court, subject to further consultation
- 22 Outdoor fitness station
- 23 Native trees along basketball courts



Proposed toilets



Large shelter with picnic sets and barbeque

Note: The proposed works are contingent upon the completion of a detailed design and the evaluation of site-specific constraints.

NATIONAL PARK NORTH WEST CORNER

LANDSCAPE CONCEPT PLAN

March 2025 P3

